




## Welcome to HERA

The Hazard Exposure and Reporting Analytics (HERA) website helps communities understand how natural hazards could impact their land, people, infrastructure, and livelihoods.

HERA provides tools and data to help communities as they plan and prepare for natural hazards.

[Learn more about our tools that address various hazards >](#)

### Learn About Our Tools

-  Get Started
-  Guided Tour
-  Data & Methods

 Contact Us

### Use Our Tools



#### Coastal Flooding

Use this tool to see maps and exposure data for coastal flooding hazards based on **storm** and **sea level rise** scenarios

LAUNCH



#### Coastal Groundwater

Use this tool to see maps and exposure data for **groundwater** depths based on **sea level rise** scenarios

LAUNCH



#### Shoreline Change

Use this tool to see maps and exposure data for shoreline change based on **storm** and **sea level rise** scenarios

LAUNCH



#### Multi-Hazard Viewer

Use this viewer to see maps of different coastal hazards based on **storm** and **sea level rise** scenarios

LAUNCH

Caption:

Description:

Dimensions: 1903 x 1065

aperture: 0

credit:

camera:

caption:

created\_timestamp: 0

copyright:

focal\_length: 0

iso: 0

shutter\_speed: 0

title:

orientation: 0

keywords: Array